

# The National Committee for Demining and Rehabilitation

*IMSMA v4.0 Conference  
Mohammed Abu Dalou  
25 July 2006*


June 2006



## *Aim of presentation*



- ◆ Topic No 1. Introduction / Overview of the Jordanian Mine Action Programme
- ◆ Topic No 2. Deployment of IMSMAv4
- ◆ Topic No 3. Issues in IMSMAv4
- ◆ Topic No 4. Future of IMSMAv4






## Introduction

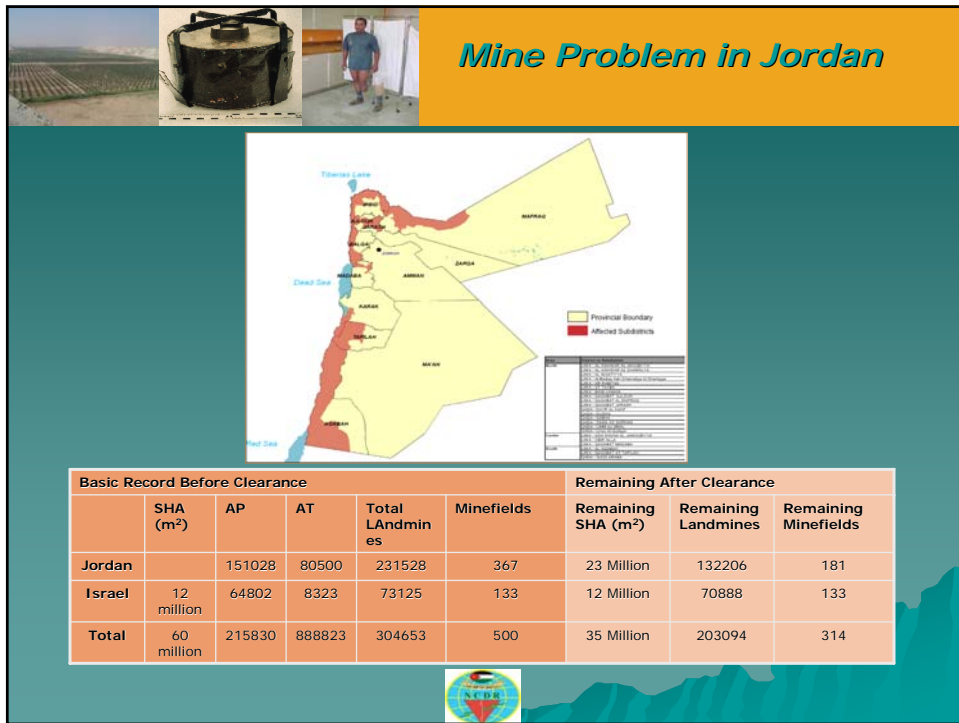
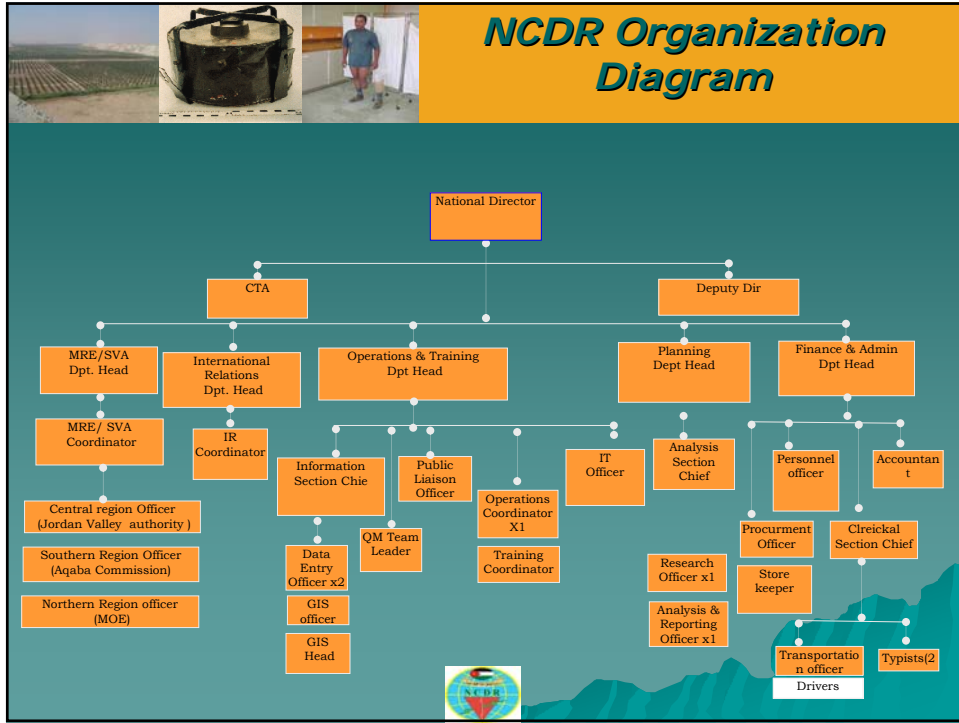
- ◆ NCDR was established in 2000. NCDR is the national entity tasked with the coordination and implementation of mine action within the Kingdom of Jordan
- ◆ Humanitarian Demining Program was started in 1993 with demining operations conducted by the Royal Engineer Corps (Pre-dates signing and ratification of the Ottawa Treaty) .
- ◆ To assist the Kingdom of Jordan in meeting its commitment to the Ottawa Treaty by clear rendering Jordan free of mines by 01 May 2009




## NCDR Programme Objectives

- ◆ The release of all suspect hazardous areas for housing, agriculture, manufacturing and service industries.
- ◆ Symbolically contribute to the demilitarization of the border Jordan / Israel border region in an effort to promote a peace building climate in the region










### *Mine Action in Jordan*

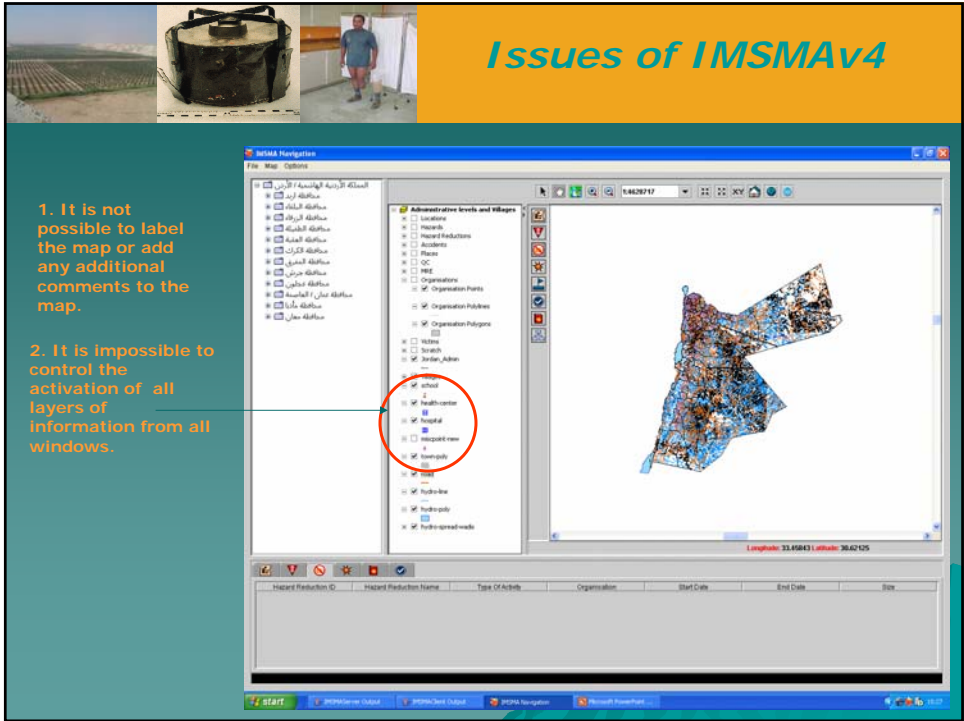
- ◆ REC Clearance Project in the Central and Northern regions .
- ◆ EU Clearance Project in the Northern region.
- ◆ NPA Clearance Project in the Southern region .
- ◆ LRS Project
- ◆ MRE Project



### *Deployment of IMSMA V4*

- ◆ IMSMAV4 was deployed in Jordan in February 2006
- ◆ Data recorded are those from the REC and IDF
- ◆ All coming information is initially processed by the QM Team after collection and check for accuracy prior to entry into the database.
- ◆ Once the information is QA'ed, it is sent to the OPS Head who authorizes its entry into the database.
- ◆ Any information required to support operations is coordinated by the OPS Head through the IMSMA section to relevant demining organizations.

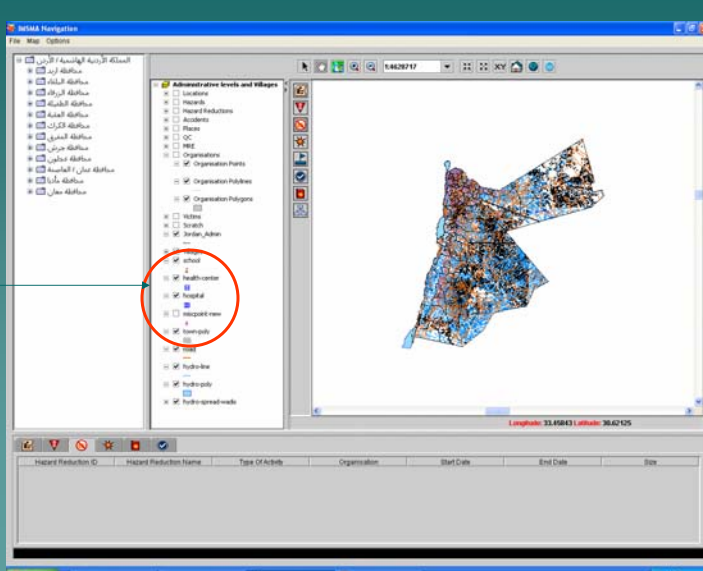
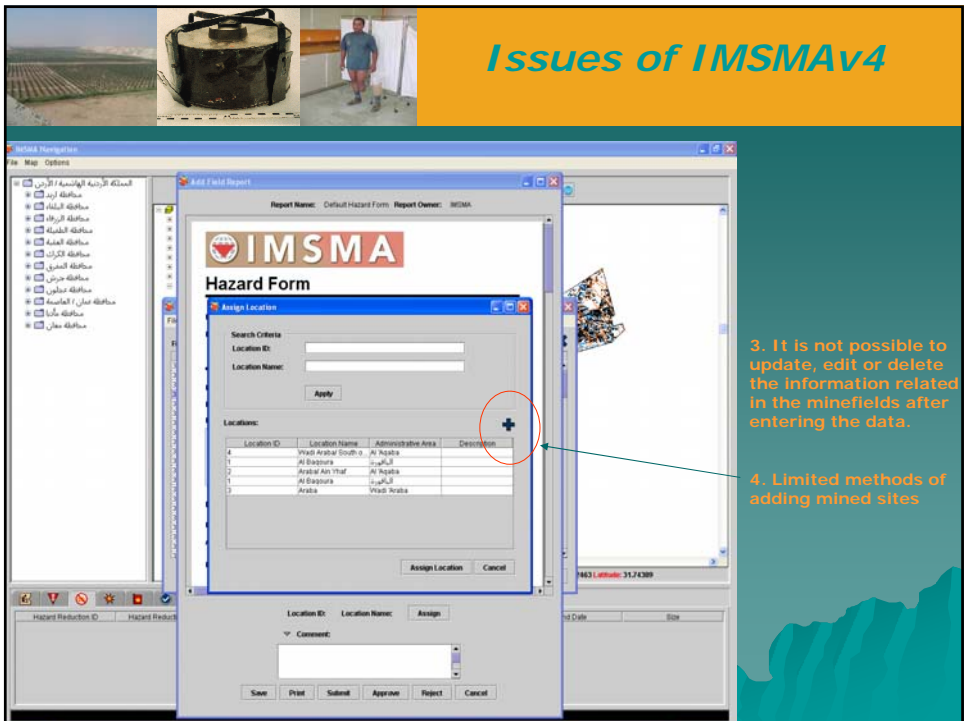




**Issues of IMSMAv4**

1. It is not possible to label the map or add any additional comments to the map.

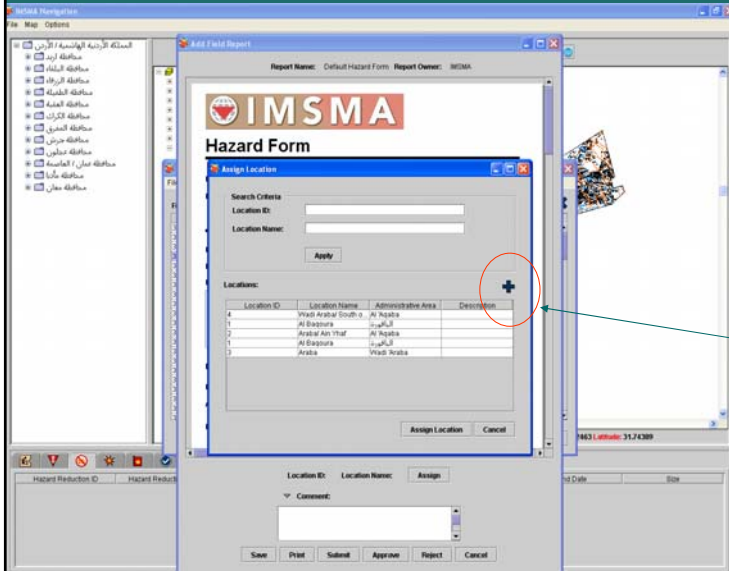
2. It is impossible to control the activation of all layers of information from all windows.


**Issues of IMSMAv4**

3. It is not possible to update, edit or delete the information related in the minefields after entering the data.

4. Limited methods of adding mined sites



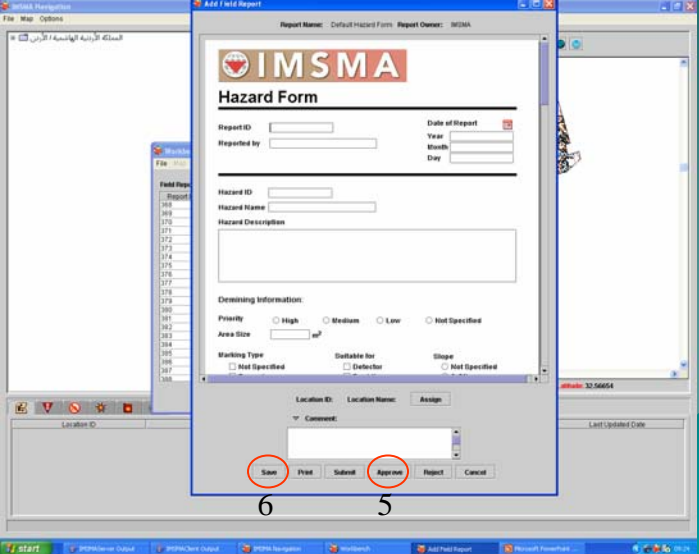
Location ID	Location Name	Administrative Area	Description
1	Al Baggara	الباغرة	
2	Aradit Am Thaf	الاراديت	
3	Aradit	الاراديت	
4	Aradit	الاراديت	




## User Observations / Suggestions

5. After pressing (Approve) button the hazard areas report can not be edited

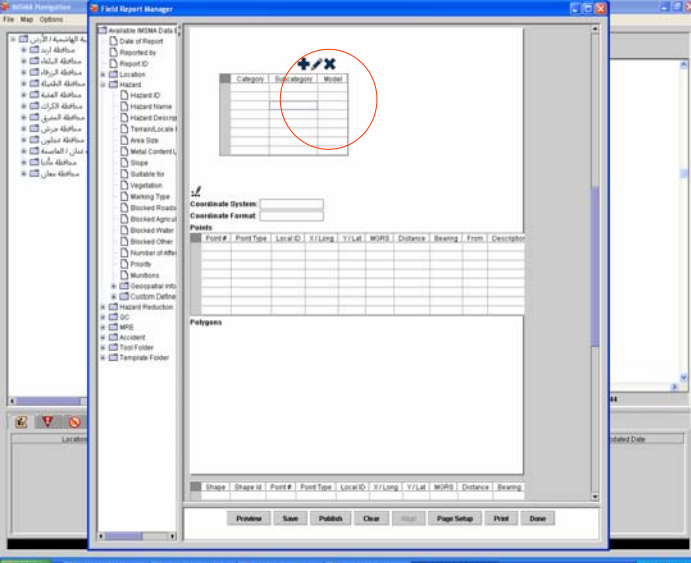
6. If (Save) button pressed the entered data don't appear on the map.





## Issues of IMSMAv4

7. No possibility to add a new column to a default table in the Field Report Manager.



Accounts Map Data Entry Customisation

المملكة الأردنية الهاشمية / الأردن


- محافظة اربد
- محافظة البلقاء
- محافظة الزرقاء
- محافظة الطفيلة
- محافظة النبة
- محافظة الكرك
- محافظة المفرق
- محافظة جرش
- محافظة عجلون
- محافظة عمان / العاصمة
- محافظة مادبا
- محافظة ممان

Map: Show All Longitude: 37.341 Latitude: 32.983

Hazard ID	Hazard Name	Size	Priority	Number of Affected Communities
F-368	HZ-368	4800.0		
F-369	HZ-369	4800.0		
F-370	HZ-370	4800.0		
F-371	HZ-371	4800.0		
F-372	HZ-372	4800.0		
F-494	HZ-494	100.0		
F-373	HZ-373	4800.0		


Mode is Pan


start Lebanon News by tay... Microsoft PowerPoint... IMSMA Navigation 11:14 PM



### Future of IMSMAv4 at NCDR

NCDR plan is to extend the use of IMSAv4 to all its Departments especially those involved in OPS, QA, Plans, MRE and VA. Also, it will be installed to National NGOs partners with NCDR in MRE and VA.





*NCDR*

Thank you

