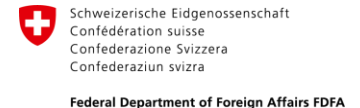


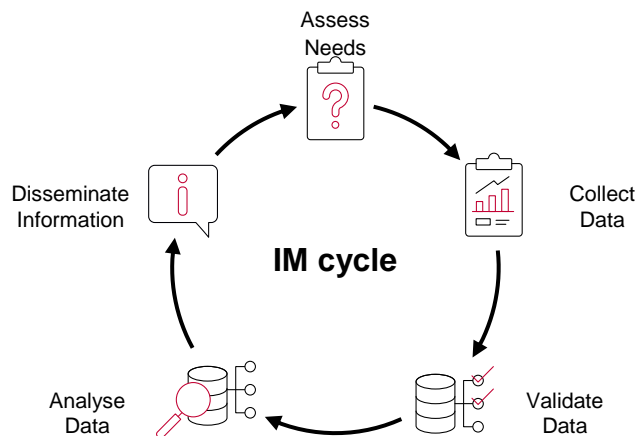
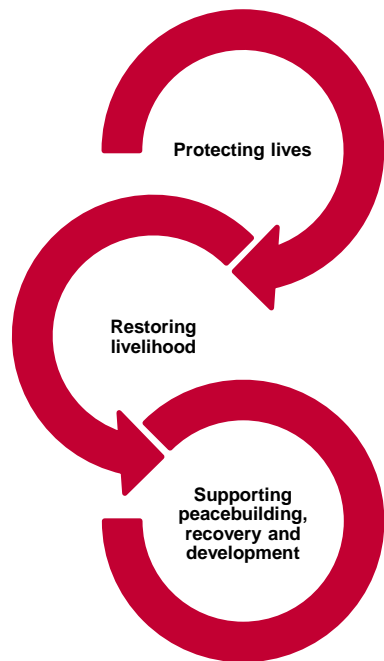
INFORMATION MANAGEMENT IN MINE ACTION

Lina M. Castillo-Mendez

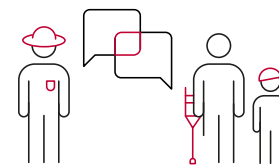
GICHD Advisor – Standards and Operations



Mine Action: is all about location and information



NATIONAL MINE ACTION AUTHORITIES




AFFECTED COMMUNITIES



OPERATORS

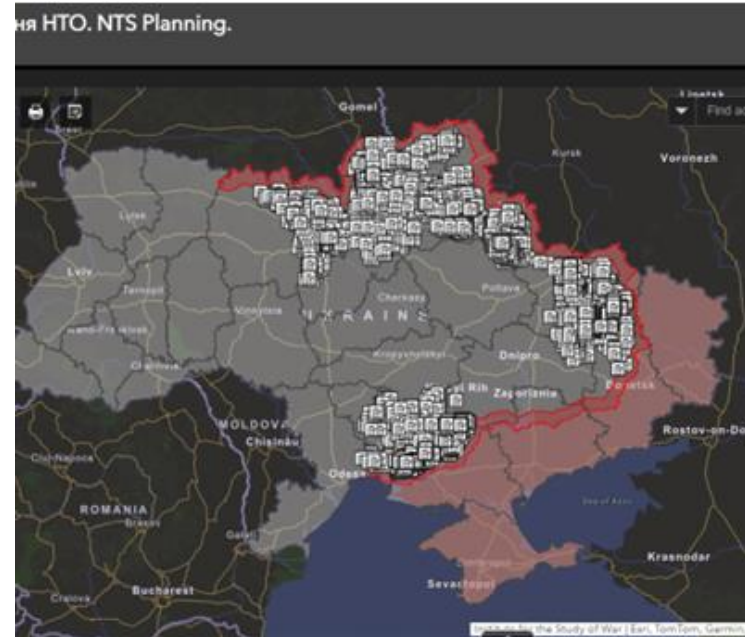
GIS, Priorities and Planning



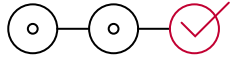
Federal Department of Foreign Affairs FDFA

GIS, Priorities and Planning in Ukraine

1. Rapid spot tasks on the areas of missile, bomb, artillery strikes, EO accident sites.
2. EOD spot task on infrastructure, tasks social, facilities, on transport residential cites
3. EOD spot tasks on agricultural lands
4. NTS to identify hazardous areas and cancelled areas
5. TS , BAC, Clearance monitored by Mine Action Authority
6. Quality Control and handover

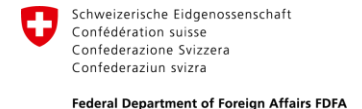


GIS: Operations



PROCESSES

- ✔ Land Release Process
- ✔ Non-Technical Survey
- ✔ Technical Survey
- ✔ Clearance
- ✔ Accreditation
- ✔ Risk Education
- ✔ Victims Assistance



GIS and Operations in Colombia: Geoportal

Datos abiertos

Registro de información de afectación por MAP y MUSE e intervención

Fecha de corte: 31 de agosto de 2024

Información en progreso por monitoreo y/o nuevos reportes a la fecha de corte



Visor Julia

Datos Abiertos

Estadísticas de Víctimas

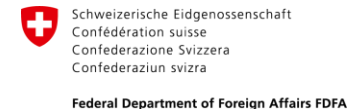
Estadísticas DH

Estadísticas ERM


Operaciones DH


Geoportal AICMA

GIS: Handover and Impact



GIS, Handover and Impact in Afghanistan

 **UNMAS** Afghanistan Land Release Impact Assessment




Afghanistan Land Release Impact Assessment

Ayno Maina, Kandahar

Alcis Storymaps
February 11, 2022

[Summary](#) [Introduction](#) [Purpose](#) [Methodology](#) [Constraints](#) [Background](#) [Results](#) [References](#)

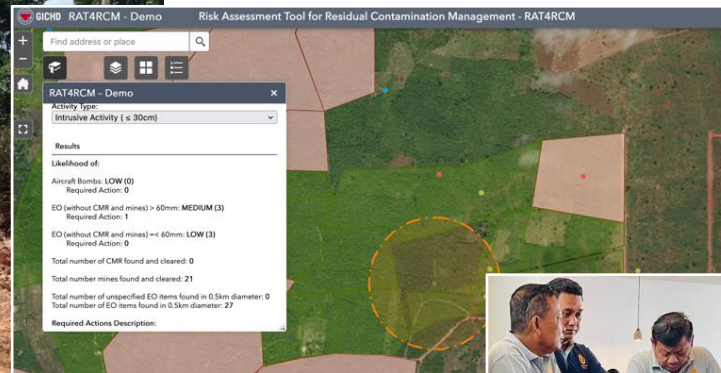


Federal Department of Foreign Affairs FDFA

GIS: Residual Contamination Management

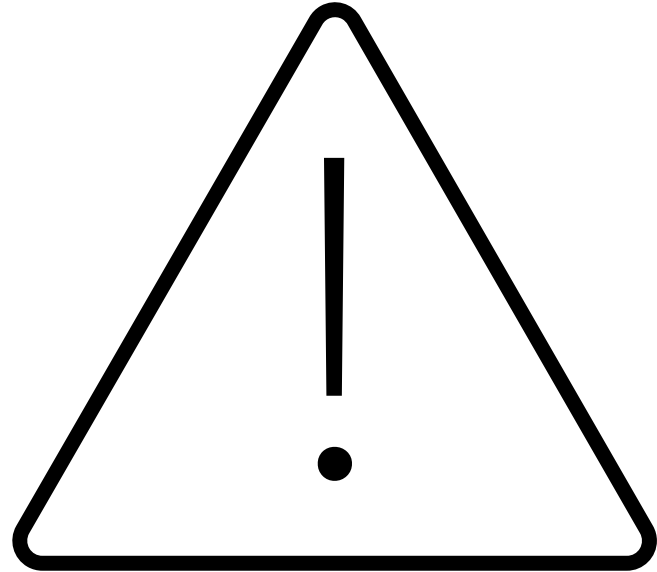


GIS and Residual Contamination Management in Cambodia



Data and information Ownership

- States and NMAA on their behalf hold **final ownership** of any data collected and of any information produced during mine action operations and related to their mine action programmes.
- The use and dissemination of these data and information **shall** always be agreed and approved by NMAA.



THANK YOU :)

